
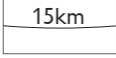
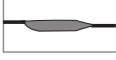



















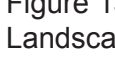





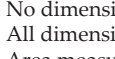






APPENDIX D

LEGEND

-  Application Site
-  15km Study Area
-  Indicative Lagoon seawall
- Dunes:**
 A1 Margam and Kenfig Burrows
- Hillside and Scarp Slopes:**
 B1 North of Clydach
 B2 Mynydd Drumau
 B3 Margam and Mynydd Dinas
- Intertidal Wetlands:**
 C1 Llanrhidian Marsh
 C2 Crymlyn Bog
- Mosaic Lowlands:**
 D1 Clyne Valley Country Park
 D2 Three Crosses
 D3 Rhyd-y-Pandy
 D4 Afon Tawe
 D5 Gelli-Bwch
 D6 Coed Hirwaun
- Open Lowlands:**
 E1 Gower Farmlands
 E2 Margam Moor and Eglwys Nunydd Reservoir
- Uplands:**
 F1 Upland Clydach River Valley
 F2 Clydach Valley
 F3 Vale of Neath
 F4 Mynydd y Gaer
 F5 Mynydd Margam, Mynydd Emroch and Mynydd Penhydd
- Urban:**
 G1 Swansea
 G2 Coed Darcey
 G3 Neath
 G4 Cwmafan
 G5 Port Talbot and Margam
 G6 The Mumbles
 G7 Gorseinon and Gowerton
 G8 Pontardawe
 G9 SA1 Swansea Waterfront
- Industrial:**
 H1 Swansea Docks
 H2 Swansea Gate Business Park
 H3 Baglan Bay
 H4 Port Talbot Steel Works




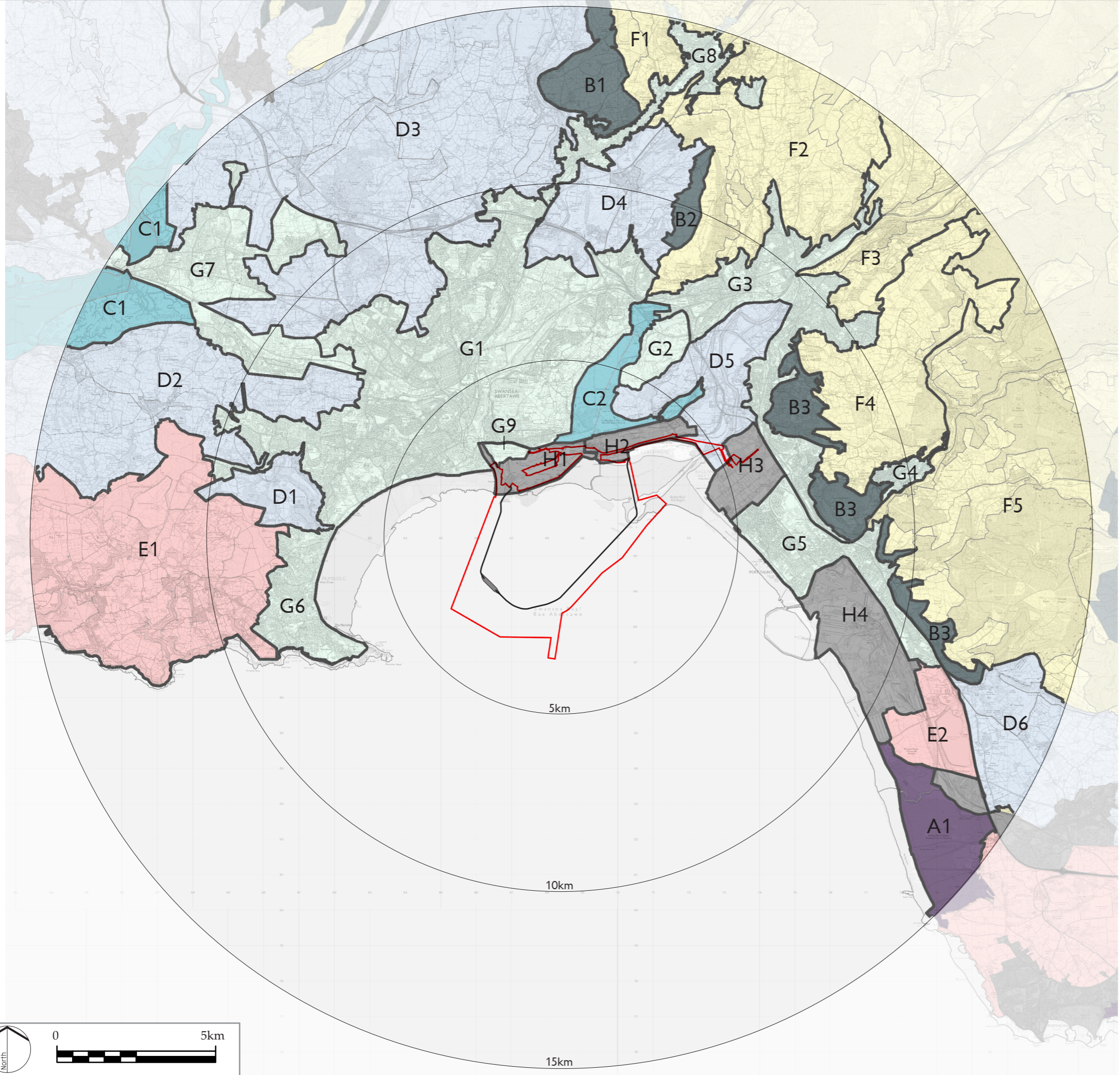
PROJECT TITLE
SWANSEA BAY TIDAL LAGOON

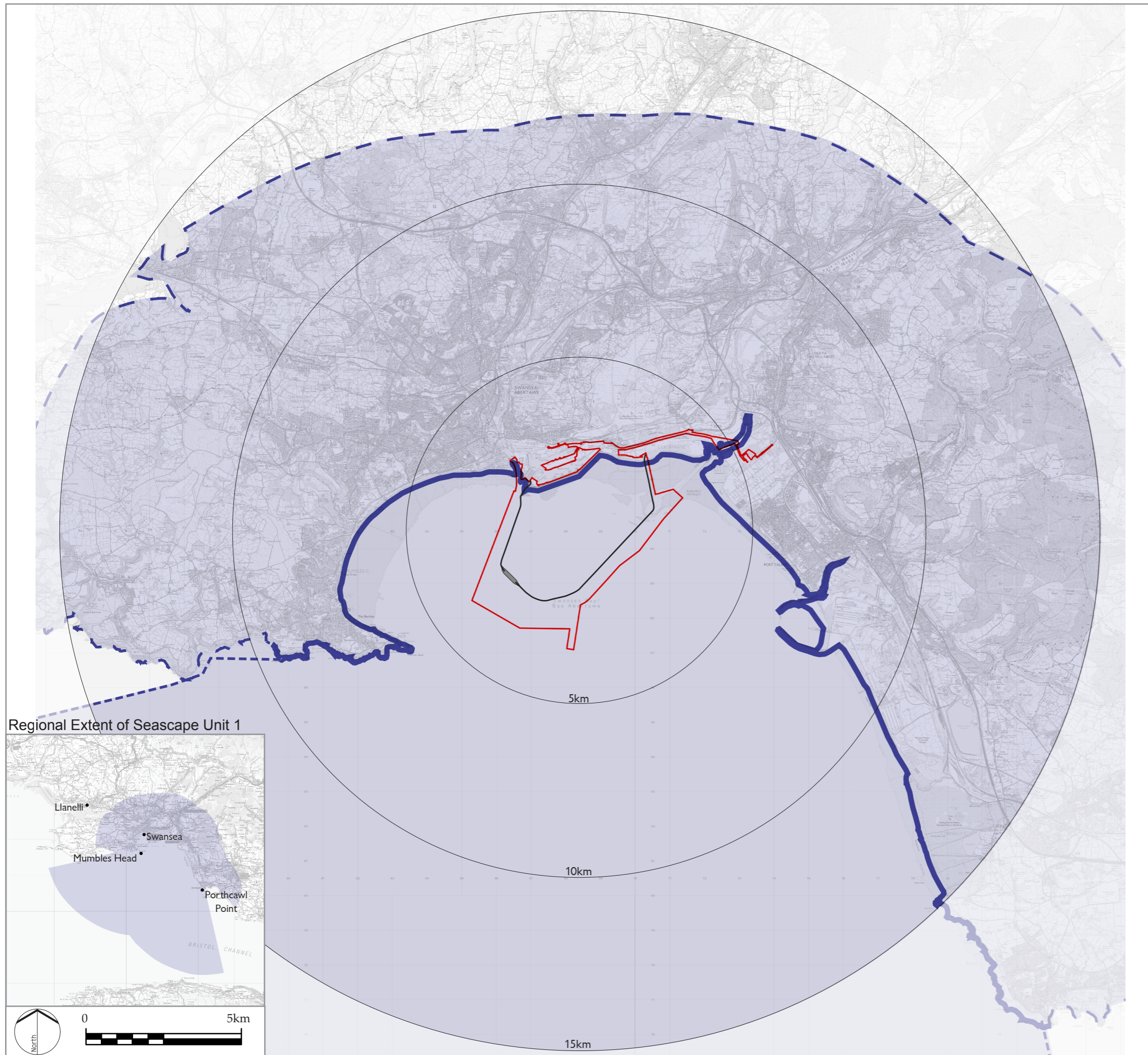
DRAWING TITLE
Figure 13.01
Landscape Character

ISSUED BY	Soltys Brewster Consulting	T: 020 2040 8476
DATE	Oct 2013	DRAWN ES
SCALE@A3	Refer to Scale Bar	CHECKED RC
STATUS	Final	APPROVED GS


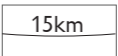
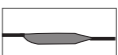




No dimensions are to be scaled from this drawing.
All dimensions are to be checked on site.
Area measurements for indicative purposes only.

Sources: Ordnance Survey.





LEGEND

-  Application Site
-  15km Study Area
-  Indicative Lagoon seawall
-  Sker Point to Mumbles Head
-  Coastline within Seascape Unit
-  Landward Limit
-  Seaward Limit



soltysbrewster
CONSULTING

PROJECT TITLE
SWANSEA BAY TIDAL LAGOON

DRAWING TITLE
Figure 13.02
Regional Seascape Unit 1
Sker Point to Mumbles Head

ISSUED BY	Soltys Brewster Consulting	T: 020 2040 8476
DATE	Oct 2013	DRAWN ES
SCALE@A3	Refer to Scale Bar	CHECKED RC
STATUS	Final	APPROVED GS

No dimensions are to be scaled from this drawing.
All dimensions are to be checked on site.
Area measurements for indicative purposes only.

Sources: Ordnance Survey.